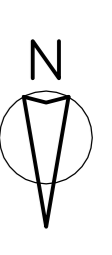


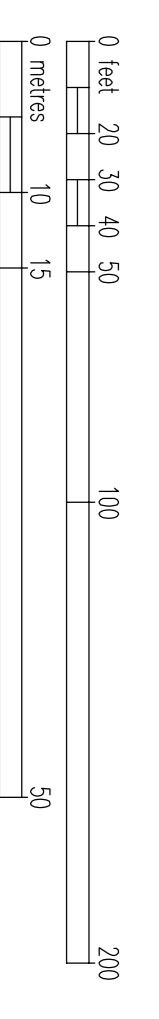
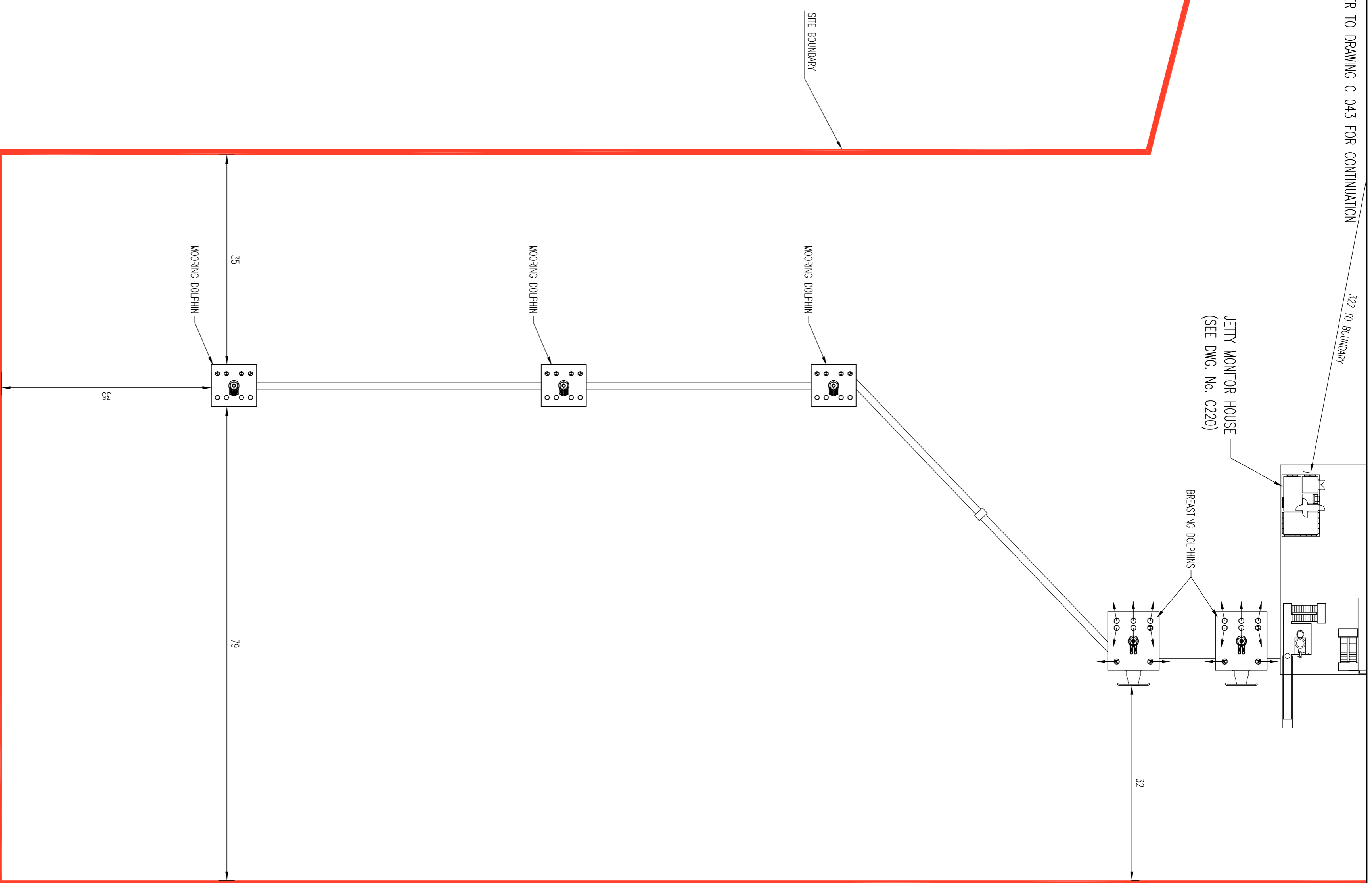
REFER TO DRAWING C 043 FOR CONTINUATION

322 TO BOUNDARY



NOTES:

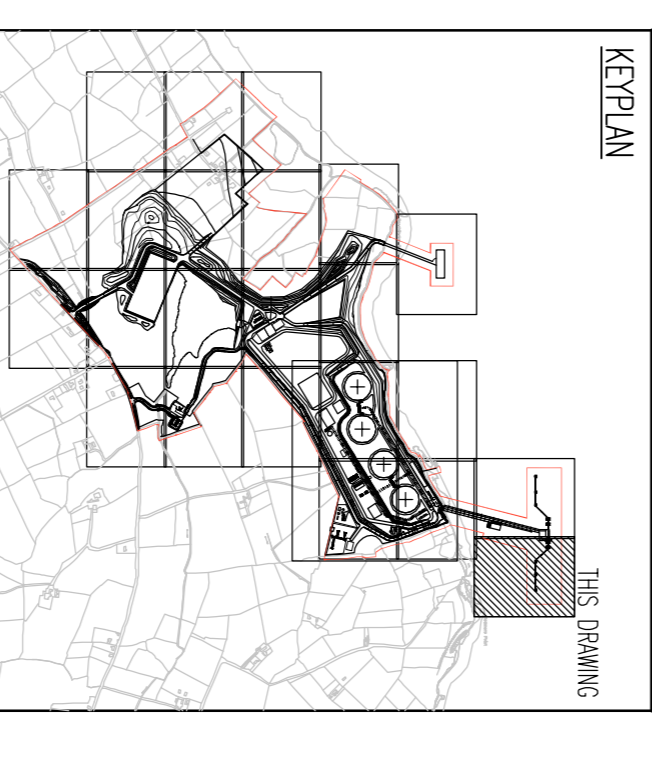
1. ALL DIMENSIONS IN METRES UNLESS NOTED OTHERWISE.
2. DO NOT SCALE. USE FIGURED DIMENSIONS ONLY.
3. DRAWINGS FOR PLANNING PURPOSES ONLY, NOT FOR BID OR CONSTRUCTION.
4. ORDNANCE SURVEY ABIAL MAP SHEET REFERENCE 462, 4914.
5. PORTIONS OF ORDNANCE SURVEY MAPS HAVE BEEN QUOTED FOR CLARITY.
6. REPRODUCED FROM THE ORDNANCE SURVEY BY PERMISSION OF THE GOVERNMENT. OSI LICENCE NO. WPO04407.
7. LAND LEVELS SHOWN RELATE TO ORDNANCE DATUM MALIN HEAD UNLESS OTHERWISE NOTED.
8. CONTOURS ARE TAKEN FROM TOPOGRAPHICAL SURVEY BY MURPHY'S SURVEYS LTD., AUGUST 2006 AND ARE TO ORDNANCE DATUM MALIN HEAD.
9. CO-ORDINATES SHOWN ARE TO IRISH NATIONAL GRID IN METRES.



FOR PLANNING

THIS DRAWING

KEEP PLAN



SHANNON LNG LTD.:
SHANNON LNG TERMINAL

SITE LAYOUT PLAN
SHEET 23 OF 24



ARUP
15 West Harbour Street, 4th Floor
Dublin, Ireland
Tel: +353 1 436 5000
www.arup.com

Scale: 1:500
Checked: M. DALY
Approved: E. LYNCH
Date: JULY 2007
Drawing No.: C 044
Rev: PL1