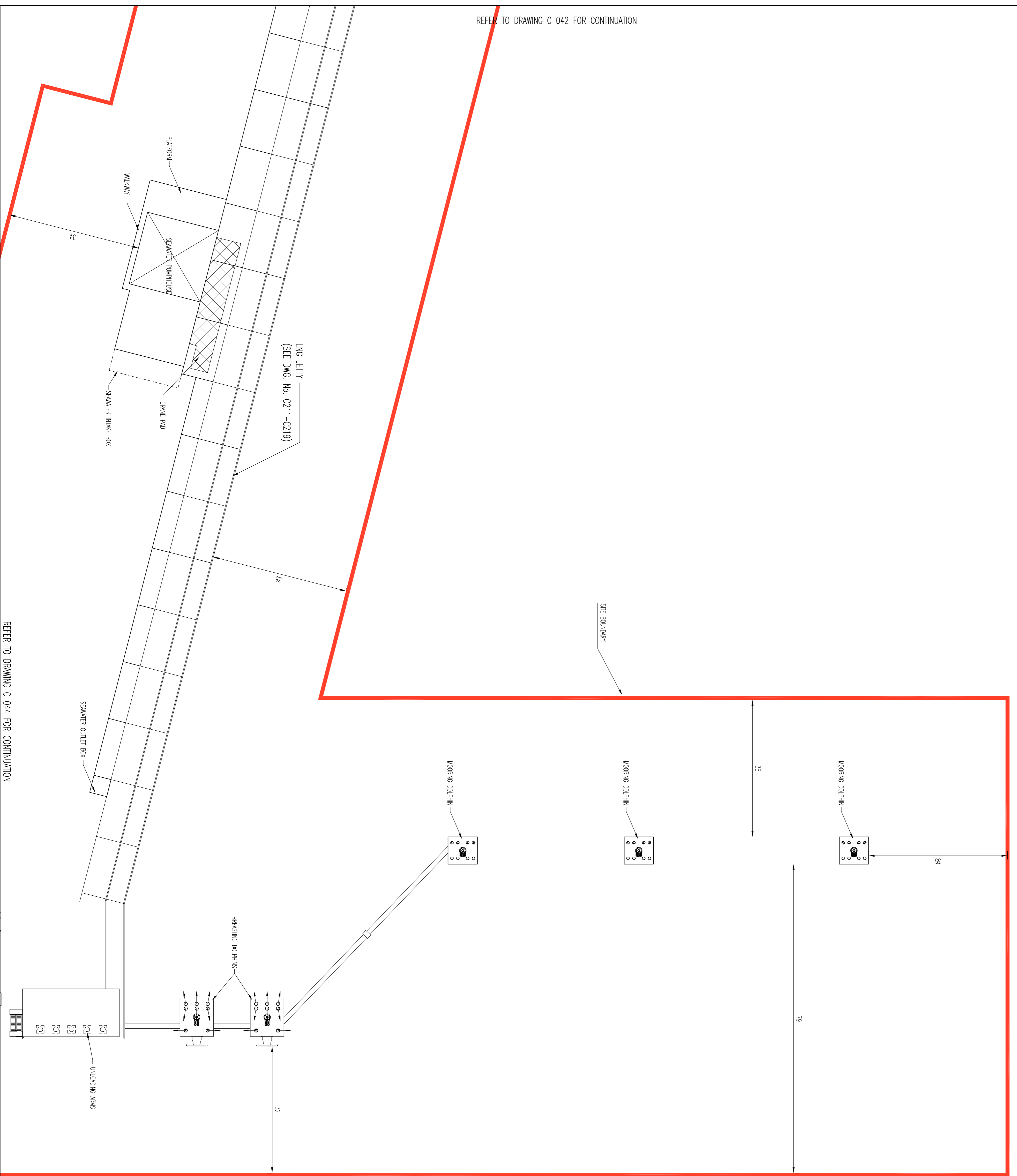


NOTES:

1. ALL DIMENSIONS IN METRES UNLESS NOTED OTHERWISE.
2. DO NOT SCALE. USE FIGURED DIMENSIONS ONLY.
3. DRAWINGS FOR PLANNING PURPOSES ONLY, NOT FOR BID OR CONSTRUCTION.
4. ORDNANCE SURVEY RABAL MAP SHEET REFERENCE 4824, 4914.
5. PORTIONS OF ORDNANCE SURVEY MAPS HAVE BEEN OMITTED FOR CLARITY.
6. REPRODUCED FROM THE ORDNANCE SURVEY BY PERMISSION OF THE GOVERNMENT. OS LICENCE NO. W9004407.
7. LAND LEVELS SHOWN RELATE TO ORDNANCE DATUM WAIN MAIN HEAO UNLESS OTHERWISE NOTED.
8. CONTOURS ARE TAKEN FROM TOPOGRAPHICAL SURVEY BY WILFRYD'S SURVEYS LTD., AUGUST 2006 AND ARE TO ORDNANCE DATUM WAIN HEAO.
9. CO-ORDINATES SHOWN ARE TO IRISH NATIONAL GRID IN METRES.

REFER TO DRAWING C 042 FOR CONTINUATION

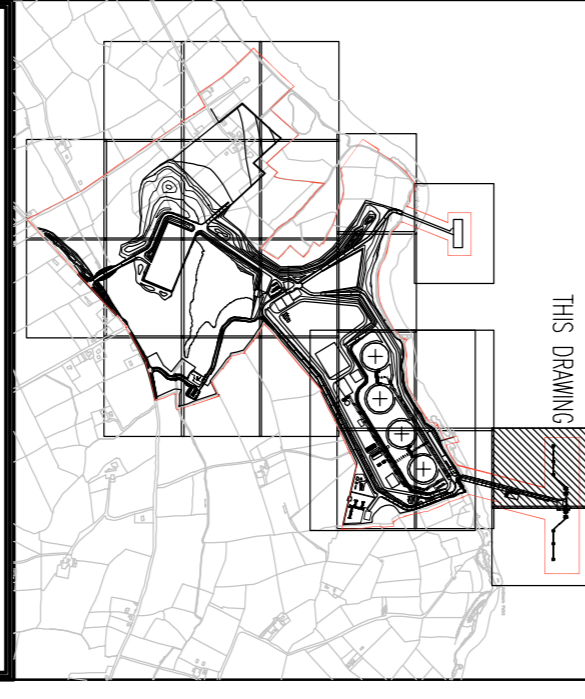


REFER TO DRAWING C 044 FOR CONTINUATION

Rev	Date	By	Description	Iss By
PL1	14/04/07	EG	ISSUED FOR PLANNING	MD


FOR PLANNING

KEEPLAN



SHANNON LNG LTD.:
SHANNON LNG TERMINAL

Site Title
SITE LAYOUT PLAN
SHEET 22 OF 24



ARUP

Scale: 1:500
Checked: M. DALY
Approved: E. LYNCH
Date: JULY 2007

Drawing No. **C1676**
Revision No. **C 043**
Sheet No. **PL1**