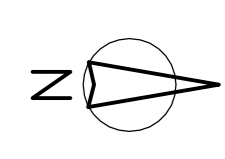
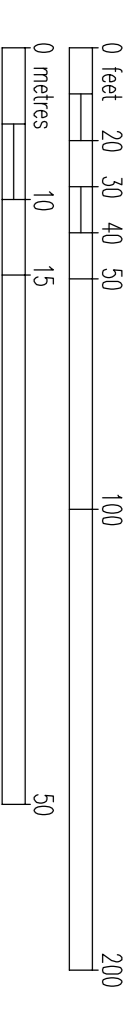


REFER TO DRAWING C 040 FOR CONTINUATION

A1



**NOTES:**

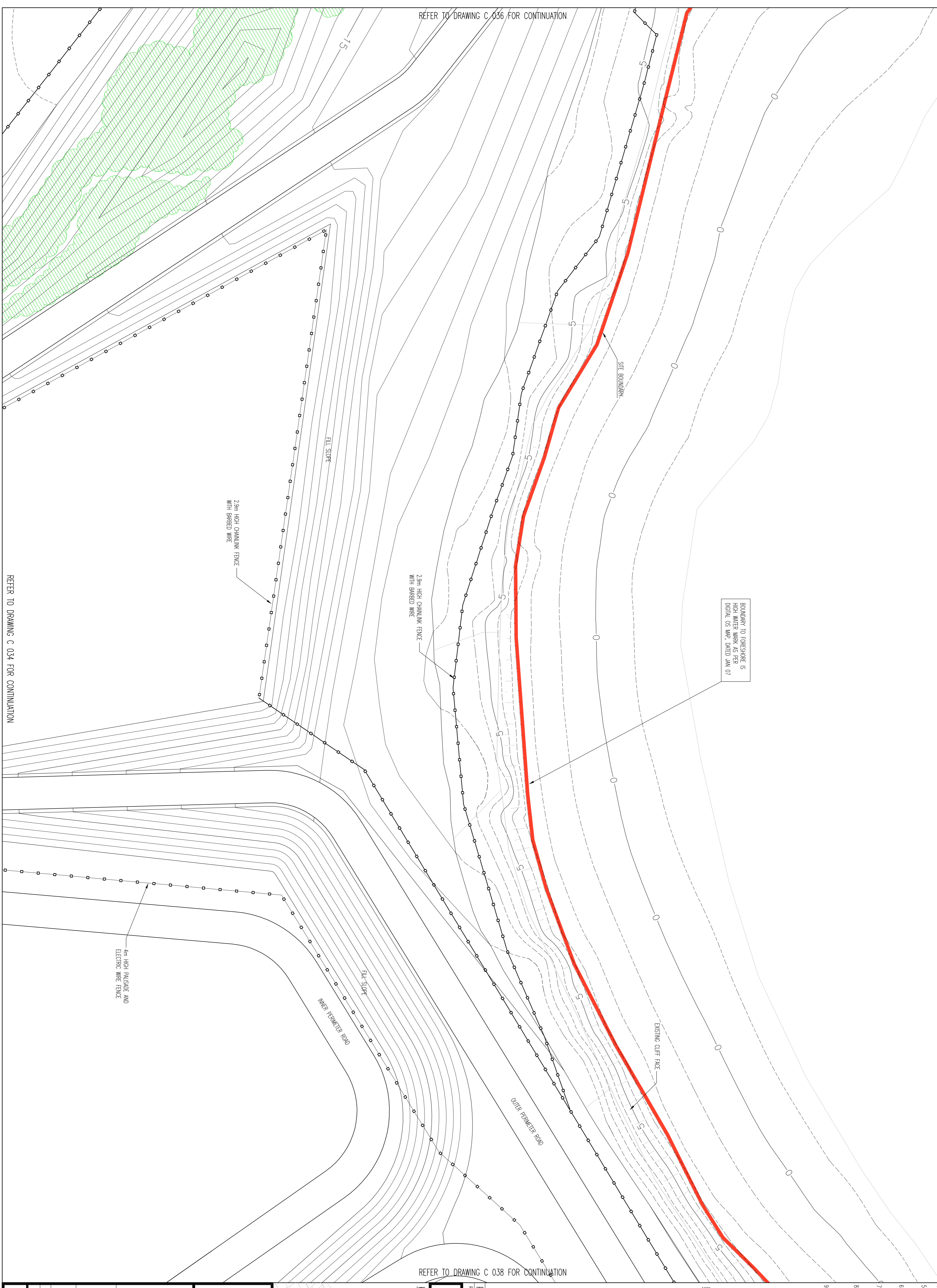
1. ALL DIMENSIONS IN METRES UNLESS NOTED OTHERWISE.
2. DO NOT SCALE. USE FIGURED DIMENSIONS ONLY.
3. DRAWINGS FOR PLANNING PURPOSES ONLY; NOT FOR BID OR CONSTRUCTION.
4. ORDNANCE SURVEY BIALM MAP SHEET REFERENCE 4882, 4914.
5. PORTIONS OF ORDNANCE SURVEY MAPPING HAVE BEEN OMITTED FOR CLARITY.
6. REPRODUCED FROM THE ORDNANCE SURVEY BY PERMISSION OF THE GOVERNMENT. OSI LICENCE No. W904407.
7. LAND LEVELS SHOWN RELATE TO ORDNANCE DATUM MAIN HEAD UNLESS OTHERWISE NOTED.
8. CONTOURS ARE TAKEN FROM TOPOGRAPHICAL SURVEY BY MORPH'S SURVEYS LTD, AUGUST 2006 AND ARE TO ORDNANCE BROWN MAIN HEAD.
9. CO-ORDINATES SHOWN ARE TO IRISH NATIONAL GRID IN METRES.

BOUNDARY TO FORESTURE IS HIGH WHEN DARK AS PER ORDNAL OS MAP, DATED JAN 07

**LEGEND:**  
 AREA FOR LANDSCAPE PLANNING (refer to drawing C031 for details)

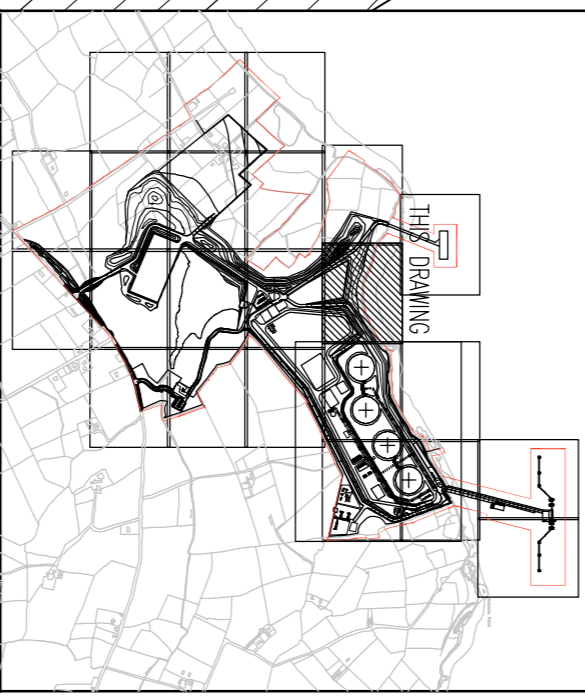
REFER TO DRAWING C 036 FOR CONTINUATION

REFER TO DRAWING C 038 FOR CONTINUATION



REFER TO DRAWING C 034 FOR CONTINUATION

Drawing Status	Rev.	Date	By	Description	Issued by
FOR PLANNING	PL1	24/07/07	EG	ISSUED FOR PLANNING	MD



Site File  
**SHANNON LNG LTD.:**  
**SHANNON LNG TERMINAL**

Drawing Title  
**SITE LAYOUT PLAN**  
**SHEET 16 OF 24**

**ARUP**  
 15 West Street, Dublin 4, Ireland  
 Tel: +353 1 475 2200 Fax: +353 1 475 2204  
 Email: arup@arup.com Website: www.arup.com

Checked: M. DALY Approved: E. LYNCH Date: JULY 2007  
 Designer: E. GUEST  
 Scale: 1:500  
 Drawing No: C1676 Drawing Title: C 037 From: PL1