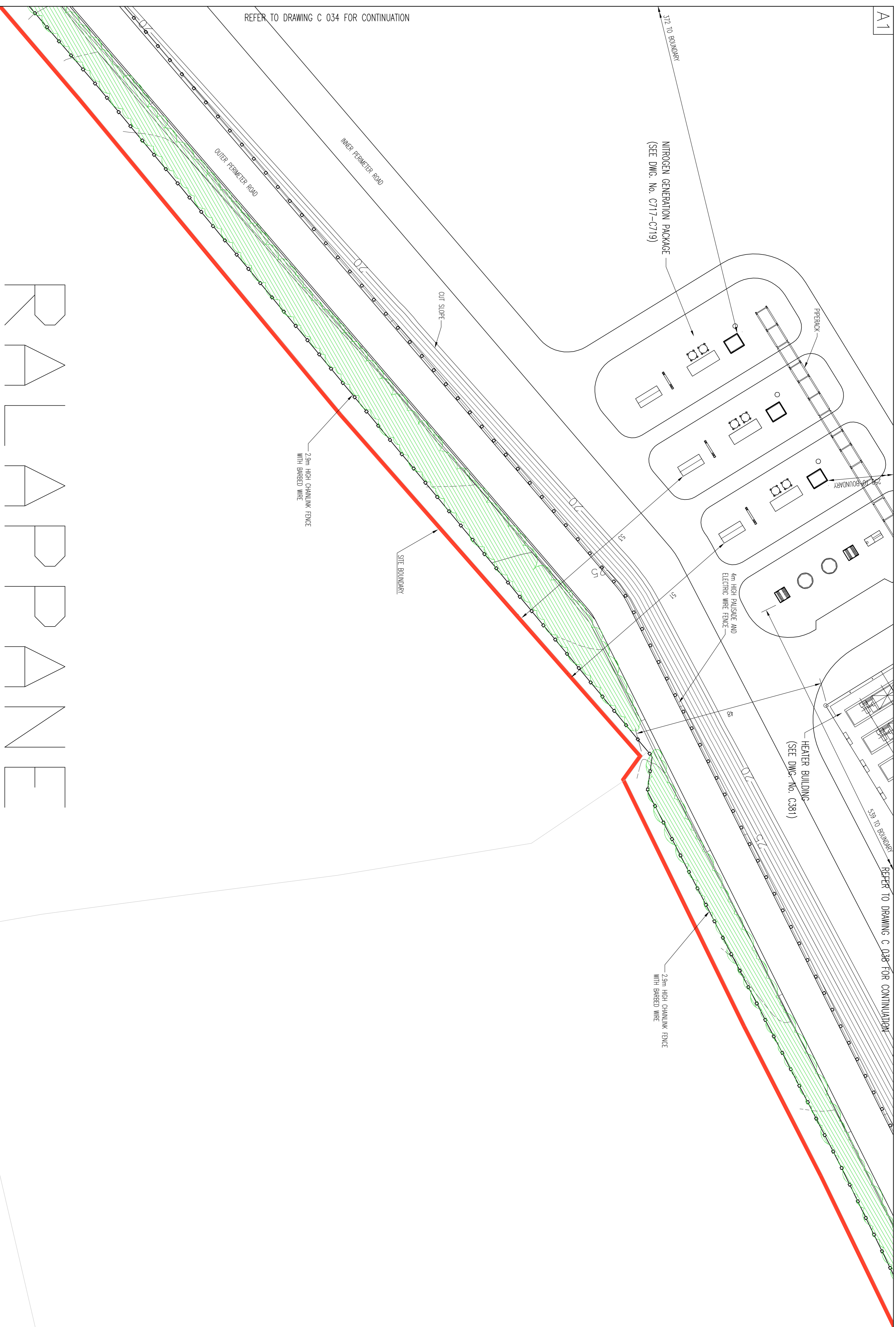
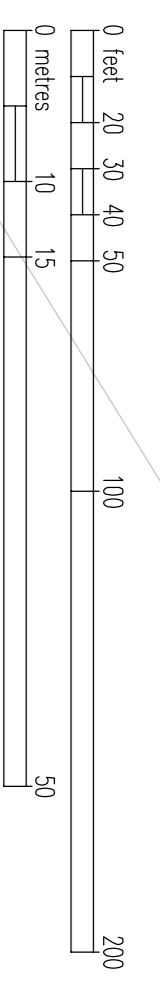


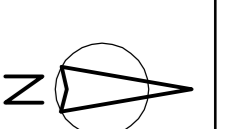
REFER TO DRAWING C 034 FOR CONTINUATION



R A L V A P P A N E



REFER TO DRAWING C 031 FOR CONTINUATION



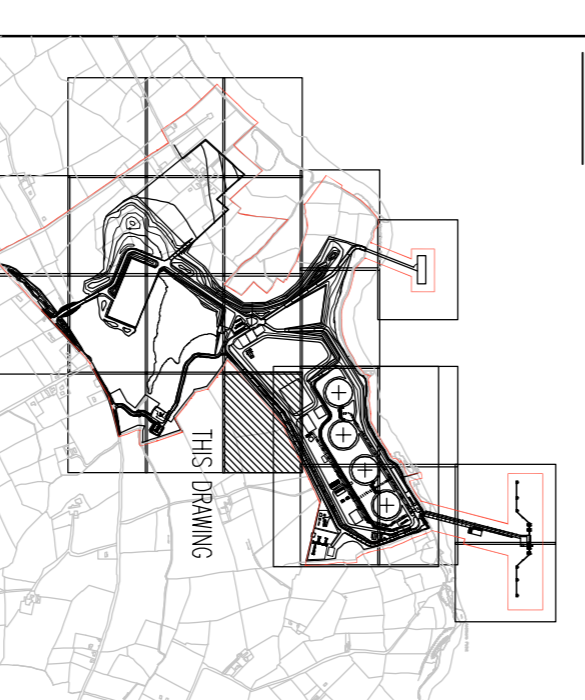
- NOTES:**
1. ALL DIMENSIONS IN METERS UNLESS NOTED OTHERWISE.
 2. DO NOT SCALE. USE FIGURED DIMENSIONS ONLY.
 3. DRAWINGS FOR PLANNING PURPOSES ONLY, NOT FOR BID OR CONSTRUCTION.
 4. ORDNANCE SURVEY GRID MAP SHEET REFERENCE 4852, 4914.
 5. PORTIONS OF ORDNANCE SURVEY MAPS HAVE BEEN OMITTED FOR CLARITY.
 6. REPRODUCED FROM THE ORDNANCE SURVEY BY PERMISSION OF THE GOVERNMENT. OS LICENCE NO. WPO04407.
 7. LAND LEVELS SHOWN RELATE TO ORDNANCE DATUM MALIN HEAD UNLESS OTHERWISE NOTED.
 8. CONTOURS ARE TAKEN FROM TOPOGRAPHICAL SURVEY BY MERRIN'S SURVEYS LTD., AUGUST 2006 AND ARE TO ORDNANCE DATUM MALIN HEAD.
 9. CO-ORDINATES SHOWN ARE TO IRISH NATIONAL GRID IN METERS.

LEGEND:

- AREA FOR LANDSCAPE PLANNING (refer to drawing C031 for details)

Rev.	Date	By	Description	Issd by
PL1	24/07/07	EG	ISSUED FOR PLANNING	JD

Drawing Status
FOR PLANNING
KEEP IN



Job Title
**SHANNON LNG LTD.:
SHANNON LNG TERMINAL**

Drawing Title
**SITE LAYOUT PLAN
SHEET 14 OF 24**



Scale 1:500
Checked M. DALY Approved E. LYNCH Date JULY 2007
Job No. C1676 Drawing No. C 035 Rev. PL1