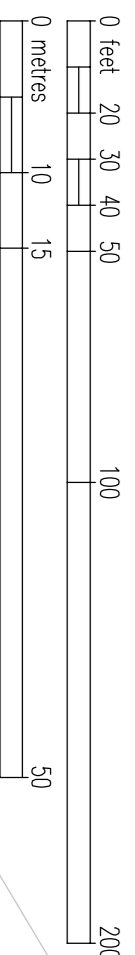
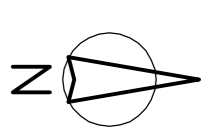


REFER TO DRAWING C 026 FOR CONTINUATION

REFER TO DRAWING C 031 FOR CONTINUATION



NOTES:

1. ALL DIMENSIONS IN METRES UNLESS NOTED OTHERWISE.
2. DO NOT SCALE. USE FIGURED DIMENSIONS ONLY.
3. DRAWINGS FOR PLANNING PURPOSES ONLY, NOT FOR BID OR CONSTRUCTION.
4. ORDNANCE SURVEY BIRMA MAP SHEET REFERENCE 4852, 4914.
5. PORTIONS OF ORDNANCE SURVEY MAPPING HAVE BEEN OMITTED FOR CLARITY.
6. REPRODUCED FROM THE ORDNANCE SURVEY BY PERMISSION OF THE GOVERNMENT, OS LICENCE NO. MPO04407.
7. LAND LEVELS SHOWN RELATE TO ORDNANCE DATUM WAIN MAIN HEAD UNLESS OTHERWISE NOTED.
8. CONTOURS ARE TAKEN FROM TOPOGRAPHICAL SURVEY BY MURPHY'S SURVEYS LTD., AUGUST 2006 AND ARE TO ORDNANCE DATUM WAIN HEAD.
9. CO-ORDINATES SHOWN ARE TO IRISH NATIONAL GRID IN METRES.

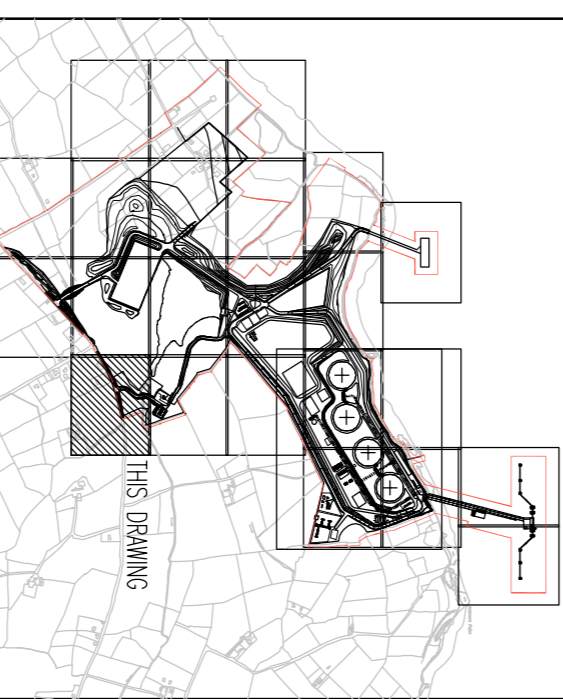
LEGEND:

AREA FOR LANDSCAPE PLANTING (refer to drawing C021 for details)

Rev.	Date	By	Description	Iss. By
PL1	24/07/07	EG	ISSUED FOR PLANNING	MD

FOR PLANNING

KEEP PLAN



Job Title
SHANNON LNG LTD.:
SHANNON LNG TERMINAL

Drawing Title
SITE LAYOUT PLAN
SHEET 6 OF 24



ARUP
15 Great Portland Street, London, W1M 0AA, UK
Tel: +44 (0)20 7466 2000 Fax: +44 (0)20 7466 2001
www.arup.com

Scale: 1:500
Order: M. DALY Approved: E. LYNCH Date: JULY 2007
Job No: C1676 Drawing No: C 027 Rev: PL1