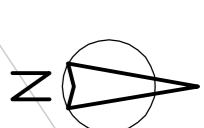


REFER TO DRAWING C 030 FOR CONTINUATION

**NOTES:**

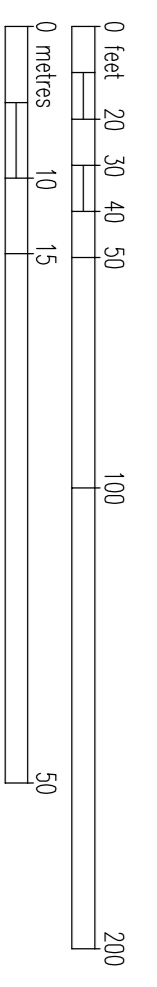
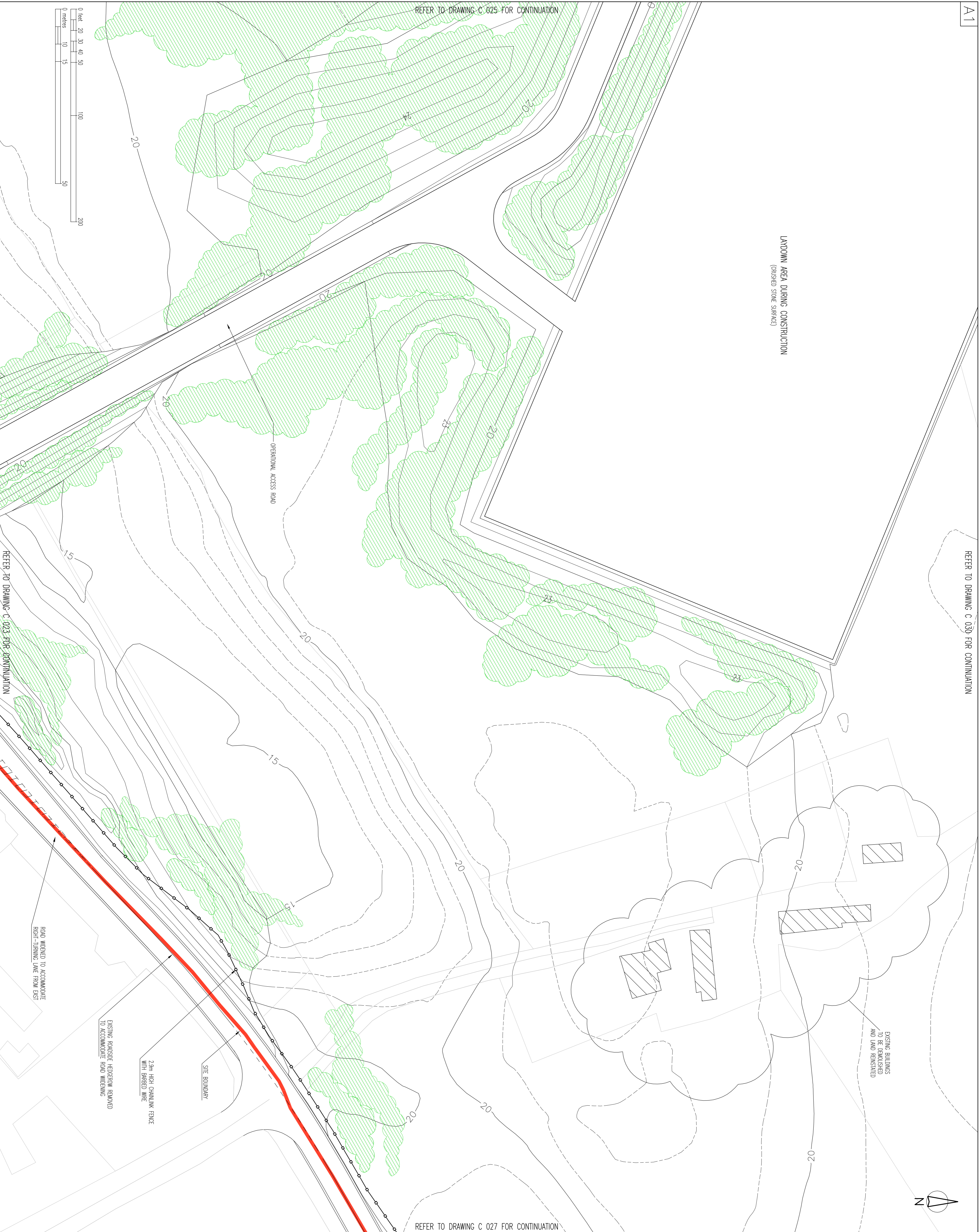
1. ALL DIMENSIONS IN METRES UNLESS NOTED OTHERWISE.
2. DO NOT SCALE. USE FIGURED DIMENSIONS ONLY.
3. DRAWINGS FOR PLANNING PURPOSES ONLY, NOT FOR BID OR CONSTRUCTION.
4. ORDNANCE SURVEY GRID MAP SHEET REFERENCE 4852, 4914.
5. PORTIONS OF ORDNANCE SURVEY MAPS HAVE BEEN OMITTED FOR CLARITY.
6. REPRODUCED FROM THE ORDNANCE SURVEY BY PERMISSION OF THE GOVERNMENT. OS LICENCE NO. W994407.
7. LAND LEVELS SHOWN RELATE TO ORDNANCE DATUM MAIN HEAD UNLESS OTHERWISE NOTED.
8. CONTOURS ARE TAKEN FROM TOPOGRAPHICAL SURVEY BY MURPHY'S SURVEYS LTD., AUGUST 2006 AND ARE TO ORDNANCE DATUM MAIN HEAD.
9. CO-ORDINATES SHOWN ARE TO IRISH NATIONAL GRID IN METRES.



**LANDOWN AREA DURING CONSTRUCTION**  
(CRUSHED STONE SURFACE)

REFER TO DRAWING C 025 FOR CONTINUATION

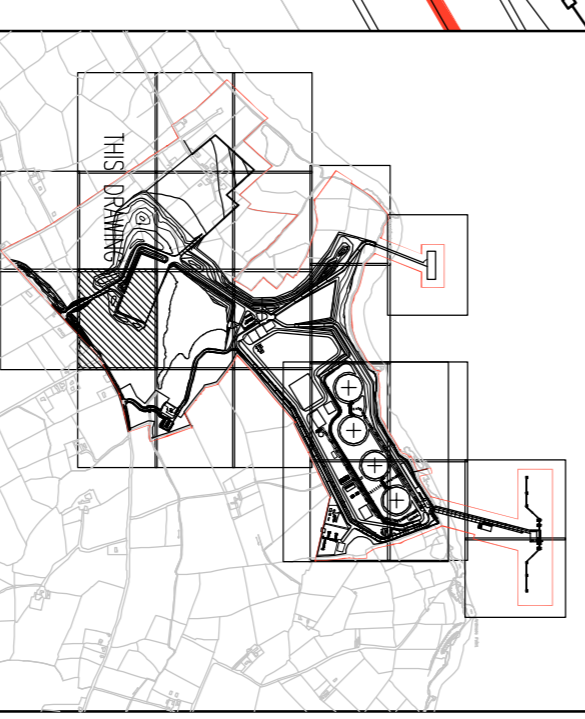
REFER TO DRAWING C 027 FOR CONTINUATION



Rev	Date	By	Description	Issd by
PL1	24/06/07	EG	ISSUED FOR PLANNING	UD

**FOR PLANNING**

**KEY PLAN**



100 The  
**SHANNON LNG LTD.:**  
**SHANNON LNG TERMINAL**

Drawing Title  
**SITE LAYOUT PLAN**  
SHEET 5 OF 24



**ARUP**  
15, South Park Road, Dublin 4, Ireland  
Tel: +353 1 476 4700 Fax: +353 1 476 4770

Scale: 1:500  
Checked: M. DALY Approved: E. LYVICH Date: JULY 2007  
Drawing No: C1676  
Revision No: C 026  
Rev: PL1