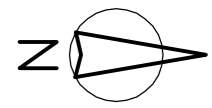



REFER TO DRAWING C 026 FOR CONTINUATION

REFER TO DRAWING C 022 FOR CONTINUATION



- NOTES:**
1. ALL DIMENSIONS IN METERS UNLESS NOTED OTHERWISE.
 2. DO NOT SCALE. USE FIGURED DIMENSIONS ONLY.
 3. DRAWINGS FOR PLANNING PURPOSES ONLY. NOT FOR BID OR CONSTRUCTION.
 4. ORDNANCE SURVEY BIRLA MAP SHEET REFERENCE 4832, 4914.
 5. PORTIONS OF ORDNANCE SURVEY MAPPING HAVE BEEN OMITTED FOR CLARITY.
 6. REPRODUCED FROM THE ORDNANCE SURVEY BY PERMISSION OF THE GOVERNMENT. OSI LICENCE NO. WPO04407.
 7. LAND LEVELS SHOWN RELATE TO ORDNANCE DATUM MAIN HEAD UNLESS OTHERWISE NOTED.
 8. CONTOURS ARE TAKEN FROM TOPOGRAPHICAL SURVEY BY MURPHY'S SURVEYS LTD., AUGUST 2006 AND ARE TO ORDNANCE DATUM MAIN HEAD.
 9. CO-ORDINATES SHOWN ARE TO IRISH NATIONAL GRID IN METERS.

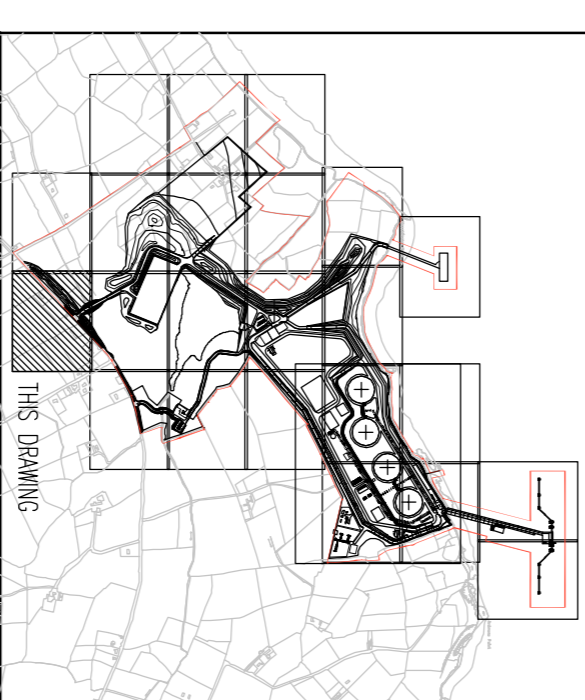
LEGEND:

 AREA FOR LANDSCAPE PLANTING (refer to drawing C301 for details)

Rev.	Date	By	Description	Ord. By
PL1	24/06/07	EG	ISSUED FOR PLANNING	ND

Drawing Status
FOR PLANNING

Author
KEEJIAN



Job Title
**SHANNON LNG LTD.:
SHANNON LNG TERMINAL**

Drawing Title
**SITE LAYOUT PLAN
SHEET 2 OF 24**



Scale: 1:500
Checked: M. DALY
Approved: E. LYNCH
Date: JULY 2007
Drawing No.: C1676
Rev: C 023
Rev: PL1

