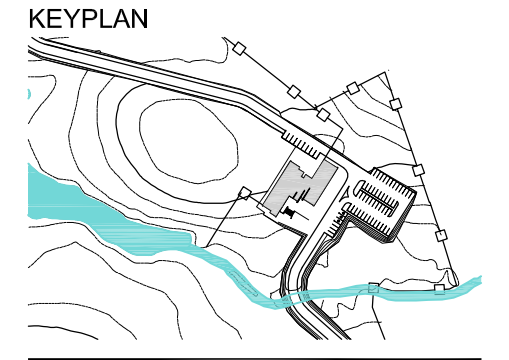
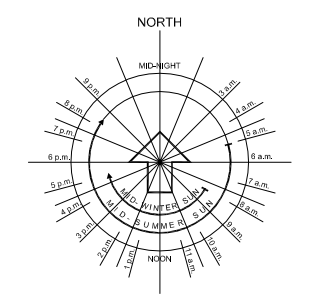




- NOTE:**
1. ALL DIMENSIONS IN MILLIMETRES / METRES UNLESS NOTED OTHERWISE
 2. DO NOT SCALE. USE FIGURED DIMENSIONS ONLY
 3. DRAWINGS FOR PLANNING PURPOSES ONLY, NOT FOR BID OR CONSTRUCTION
 4. ORDNANCE SURVEY RURAL MAP SHEET REFERENCE 4852 AND 4914.
 5. PORTIONS OF ORDNANCE SURVEY MAPPING HAVE BEEN OMITTED FOR CLARITY.
 6. REPRODUCED FROM THE ORDNANCE SURVEY BY PERMISSION OF THE GOVERNMENT, OSI LICENCE NO. MP004407
 7. LAND LEVELS SHOWN RELATE TO ORDNANCE DATUM MALIN HEAD UNLESS OTHERWISE NOTED
 8. CONTOURS ARE TAKEN FROM TOPOGRAPHICAL SURVEY BY MURPHY SURVEYS LTD, AUGUST 2006 AND ARE TO ORDNANCE DATUM MALIN HEAD
 9. CO-ORDINATES SHOWN ARE TO IRISH NATIONAL GRID IN METRES
 10. THIS DRAWING IS TO BE READ IN CONJUNCTION WITH RELEVANT CONSULTANTS DRAWINGS
 11. THIS DRAWING IS COPYRIGHT.



A 30-08-07

REV	DATE	DESCRIPTION	CHK	DWN

PLANNING

HENRY J LYONS AND PARTNERS ARCHITECTS



1st FLOOR, HIBERNIAN HOUSE
 80 A SOUTH MALL, CORK
 T +353 21 4222002 F +353 1 4222003
 hjl@hjl Lyons.com www.hjl Lyons.com

CLIENT
Shannon LNG 

PROJECT
Administration Building

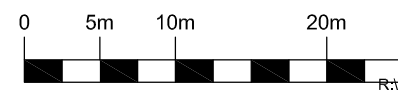
SCALE: 1:500 @A3 DATE: 30-08-2007 JOB NO. 00-1520 DRAWN:

FILE NAME
 00 - 1520 A3 Sheets

DRAWING
Site Plan

BLOCK	DRAWING NUMBER	ZONE	REVISION

C311



NOTE:
 REFER TO BSM FOR LANDSCAPE.
 REFER TO ARUP FOR EXISTING AND PROPOSED SITE LEVELS.
 REFER TO ARUP FOR DRAINAGE.

COPYRIGHT ©